


















Visitor Map



Key

-  Toilet
-  Baby changing
-  Accessible toilet
-  Food & Drink
-  First Aid
-  Information
-  Sanctuary Shop
-  Water
-  Main track
-  Woodland Track
-  Dingo Country
-  Wetlands Track
-  Leadbeaters Track
-  Wildlife Hospital Track
-  Platypus Creek & World of Platypus
-  Bus 685
Lilydale station - Healesville
- Mon - Fri to Healesville
- Sat + Sun extends to Healesville Sanctuary
-  Bus 686 Mon - Fri Only
Healesville - Healesville Sanctuary
Badger Creek

